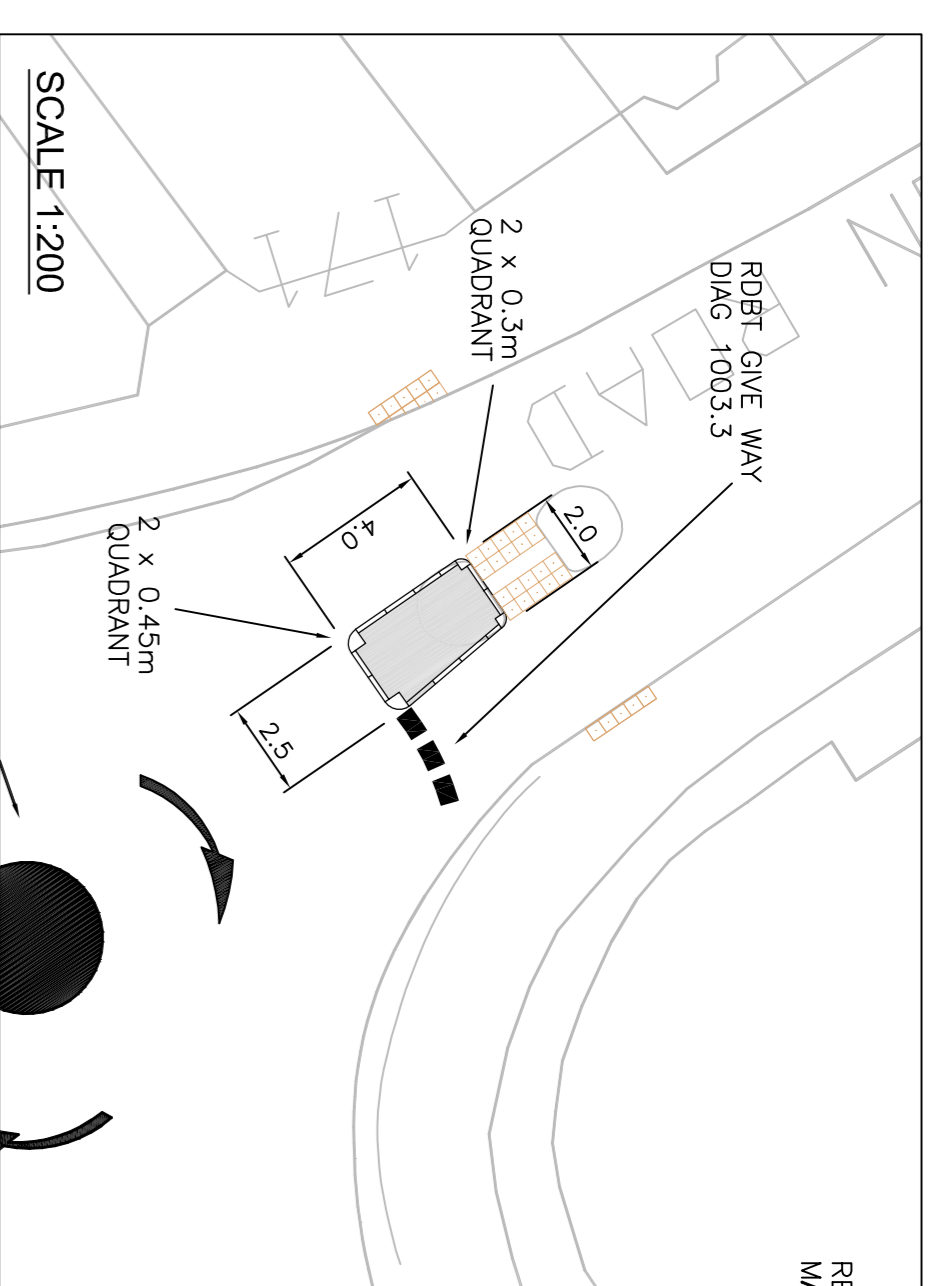
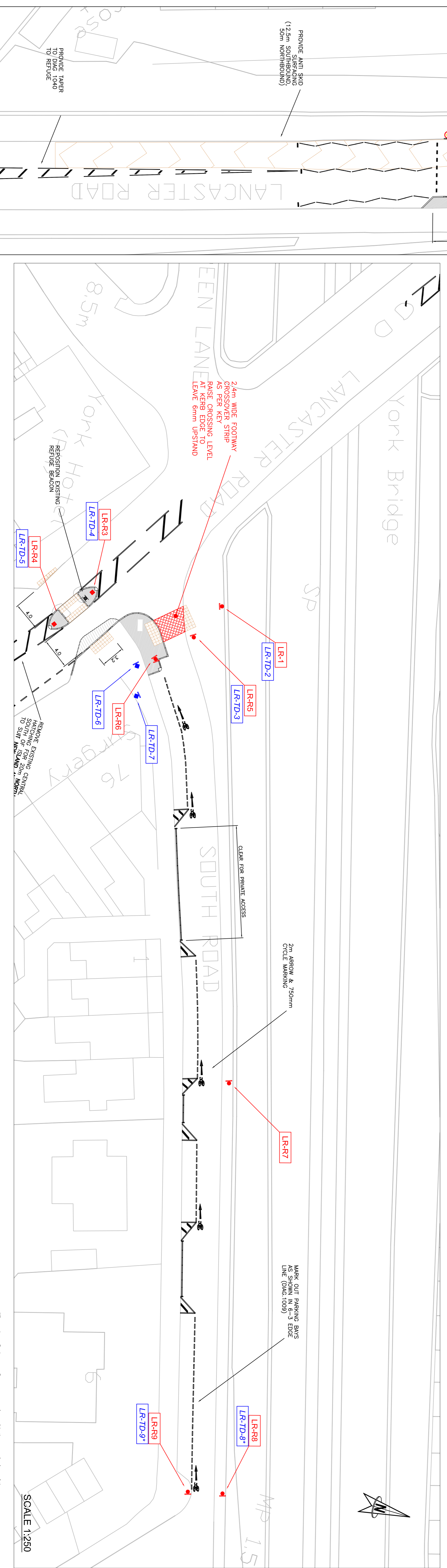
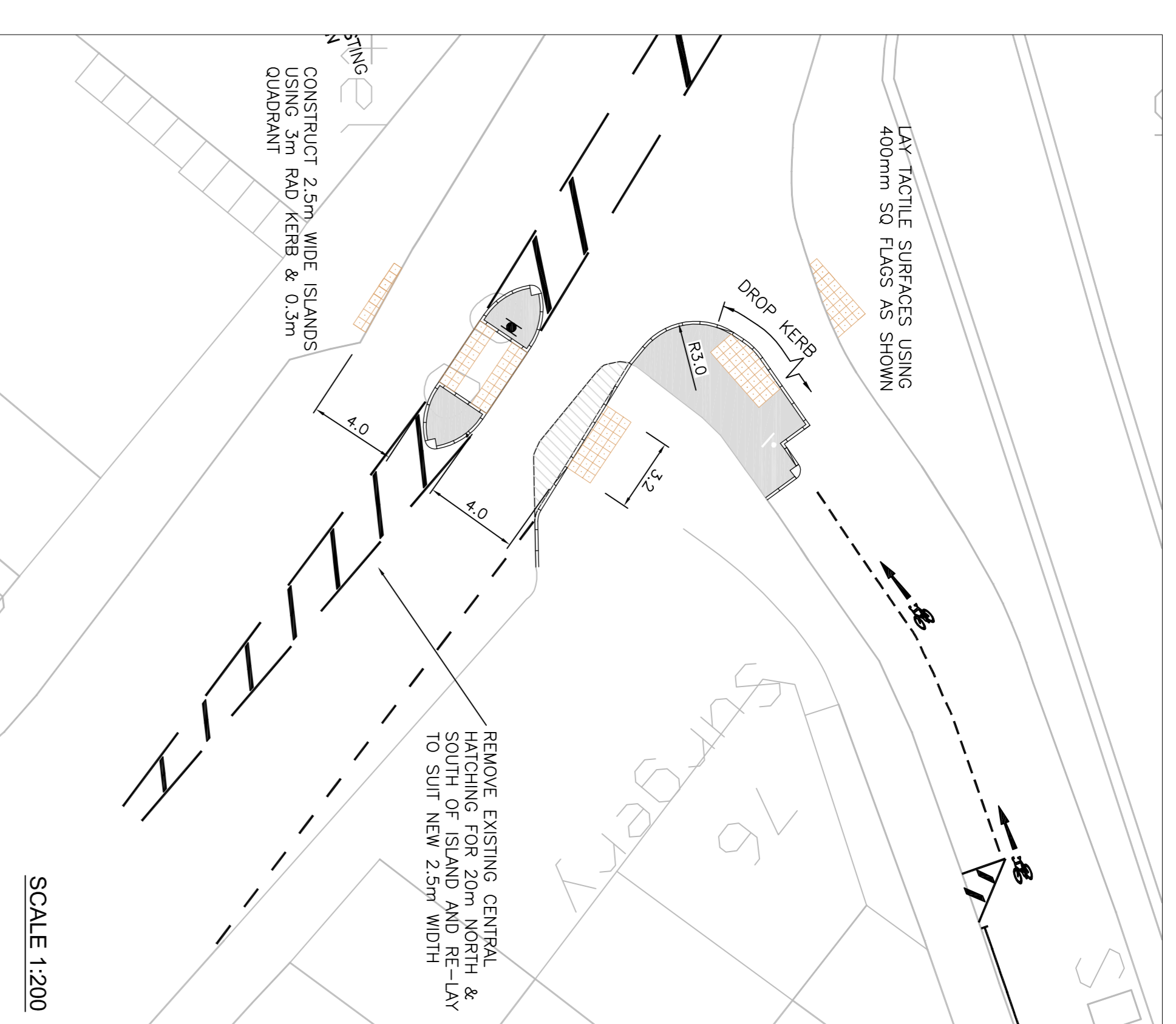
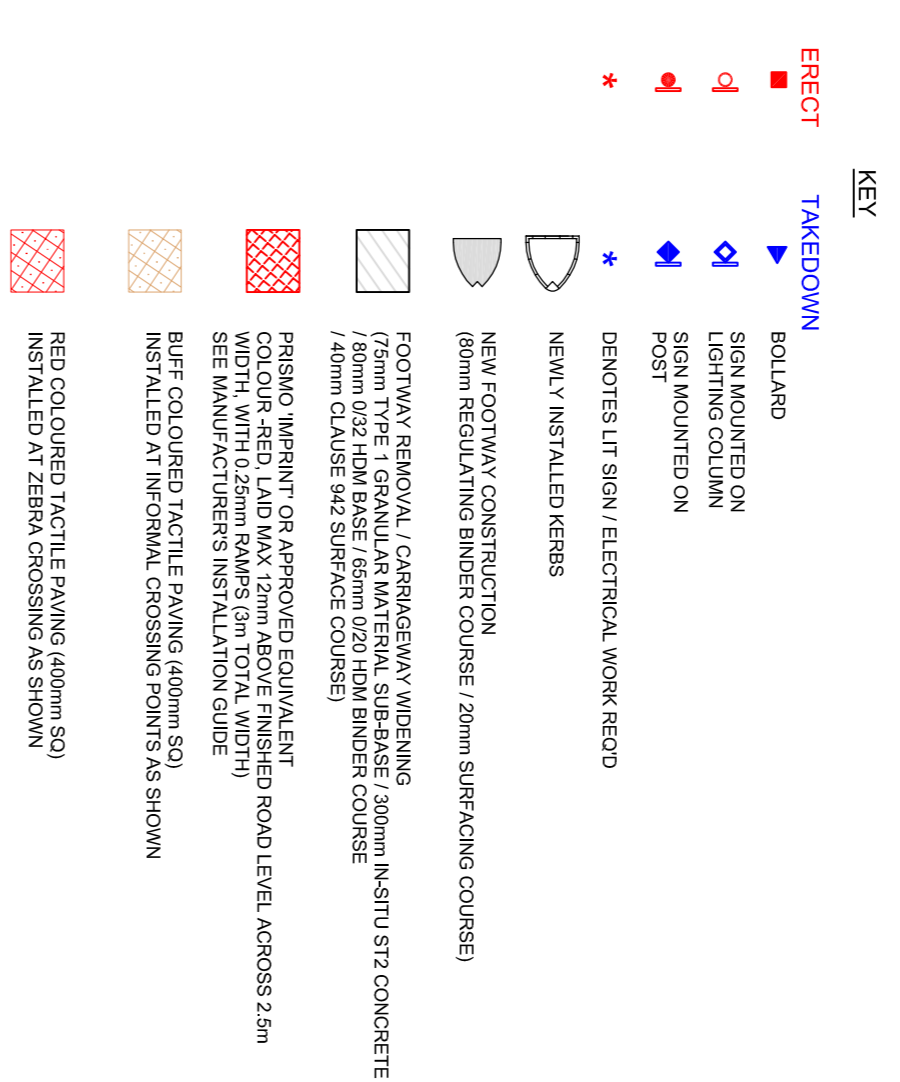
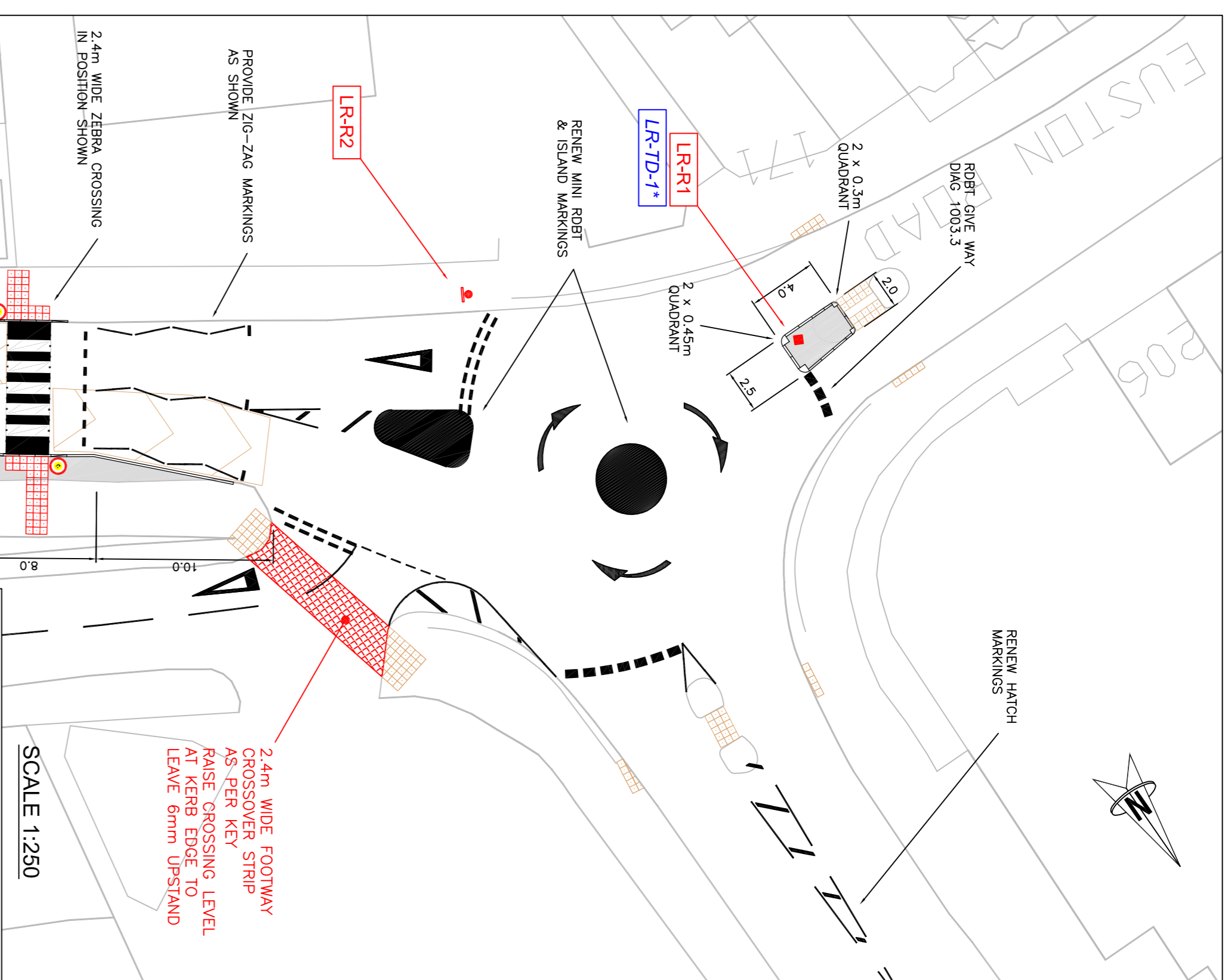


LOCATION DETAIL

Appendix A



REN  
MAF



DRAWN BY	J BARON	PROJECT No.	CHM1AR423
CHECKED BY	N LONGWORTH	DRAWING No.	CHM1AR423-01
DATE	MAR 16	SHEET No.	01A OF 01
SCALE @ A1	SEE DRG	CLIENT No.	

REVISIONS		DRAWN BY	
No.	DATE	AMENDMENT DETAILS	CHECKED BY
A	JUNE 16	VARIOUS AMENDMENTS REQUESTED BY RSA STAGE 2	G STREET
			J BARON

Based on Ordnance Survey mapping with the permission of the Controller of Her Majesty's Stationery Office. © Crown copyright. Unauthorised reproduction infringes Crown copyright and may lead to prosecution or civil proceedings. Lancashire County Council Licence No. LA100023207